

# Geography

## Key vocabulary



Observe



Measure



Record



Plans



Graphs Scale



Symbols



Key



Human



features



Physical



features



Sketch



maps

# Geography of England

twinkl



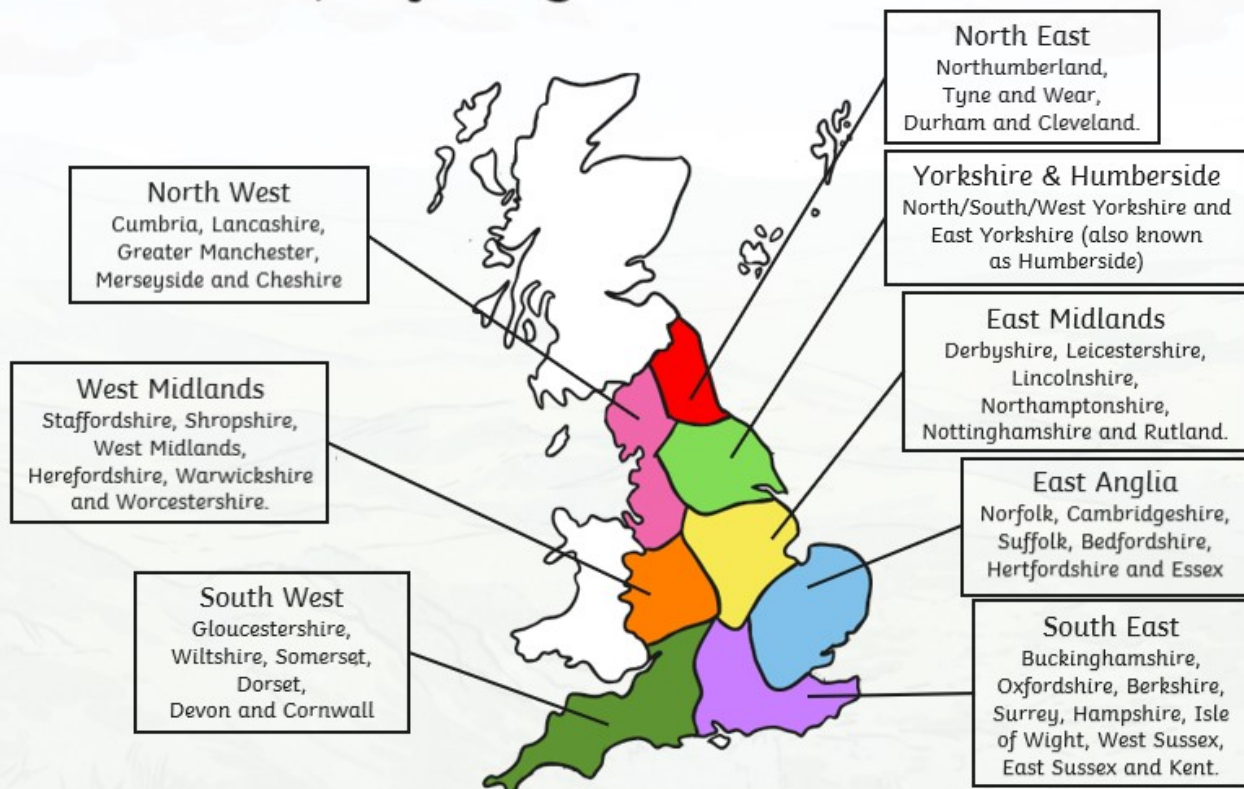
Where is the UK in the world?



# Map of England Main Cities



# Map of England Counties



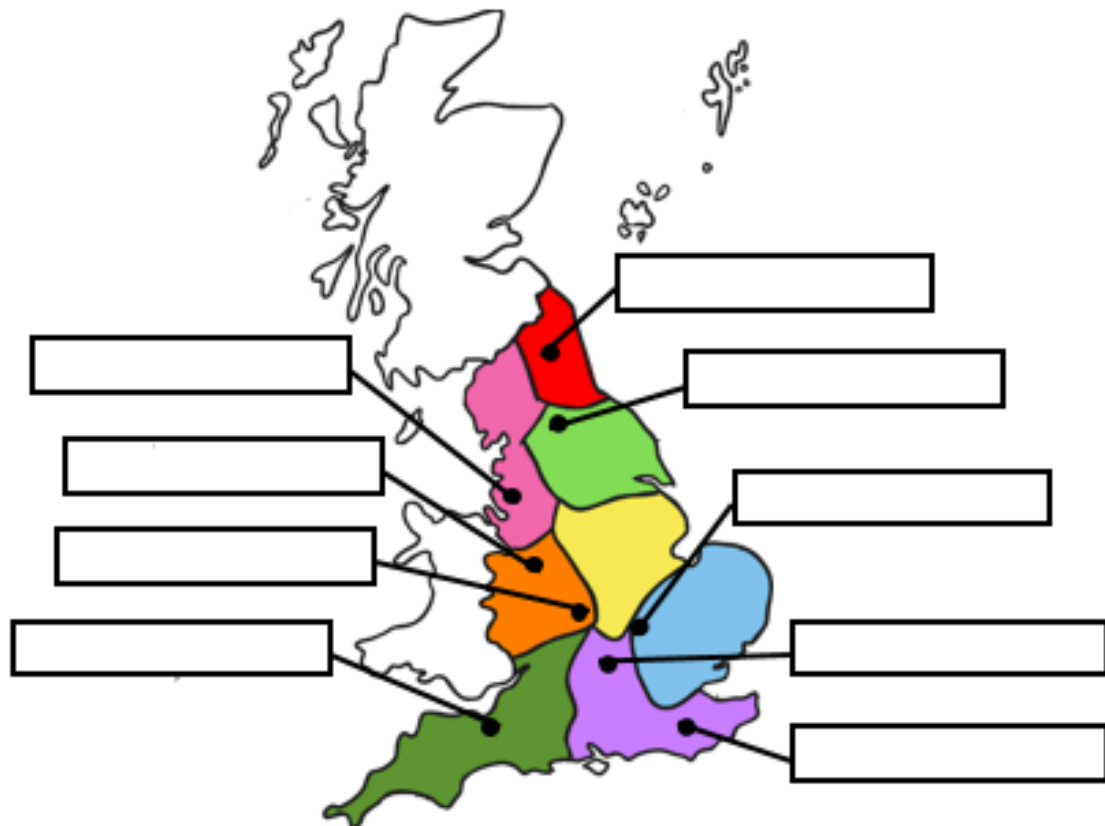
Date	
Subject/s	Geography
Learning Objective	To understand the parts of the United Kingdom



















SA 	TA 
-------------------------------------------------------------------------------------------	-------------------------------------------------------------------------------------------

Success Criteria 	I know where the UK is on a world map. 		
	I can locate the cities within the UK. 		
	I can name some of the counties in the UK. 		
Support	Independent	Adult Support ( )	Group Work

**Key vocabulary for the lesson:**

Liverpool Newcastle York Birmingham Coventry Bath Cambridge London Canterbury City County



Date			
Subject/s	Geography		
Learning Objective	To know that maps have different scales		
		SA 	TA 
Success Criteria 	     I can identify small scale maps		
	     I can identify large scale maps		
	I can know the different map scales.     		
Support	Independent	Adult Support ( )	Group Work

Follow the link and

<https://www.ordnancesurvey.co.uk/mapzone/map-skills/understanding-scale/page-one>

# Large and Small Scale Maps



Maps are accurate drawings of different areas of the world. Different types of maps give us different information about the area shown on the map. The scale of a map helps the reader calculate the real size and distances between places or things shown on the map.

We say that maps can either have a small scale or large scale. What does that mean and why do they use two different scales?

In reality, the Earth is so large that if we wanted to show it on a map we would have to make the world smaller to fit it on to a map. We do this using a small scale map. Using a small scale allows us to take something really big and shrink it down when drawing it on a map. A small scale map shows something big, but with very little detail.



Take a look at this world map. It is a small scale map. It shows the entire world, but with only a few of the details. You can't see details like rivers, cities, hospitals and roads.



Now take a look at this map. It is a large scale map. It shows a small area with a lot of details

## Are these large scale or small scale maps?



Large  Small



Large  Small



Large  Small



Large  Small



Large  Small



Large  Small

Check your answers—

## Large and Small Scale Maps **Answers**



Large  Small



Large  Small



Large  Small



Large  Small



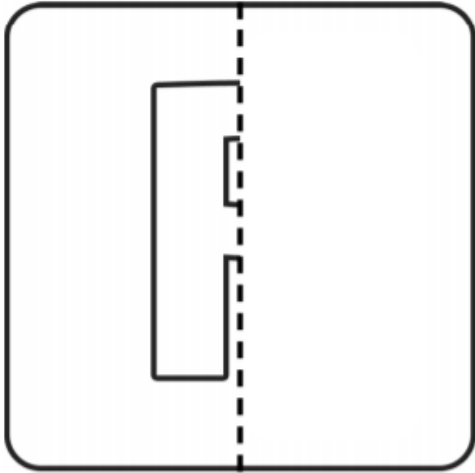
Large  Small



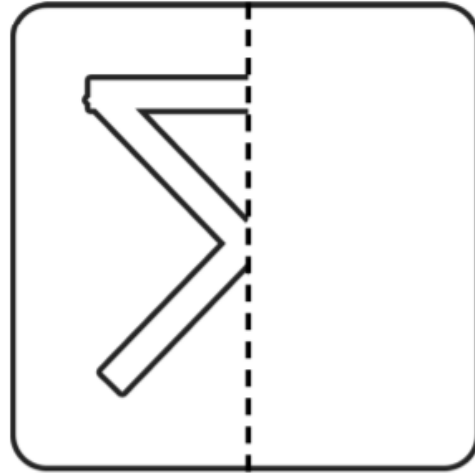
Large  Small



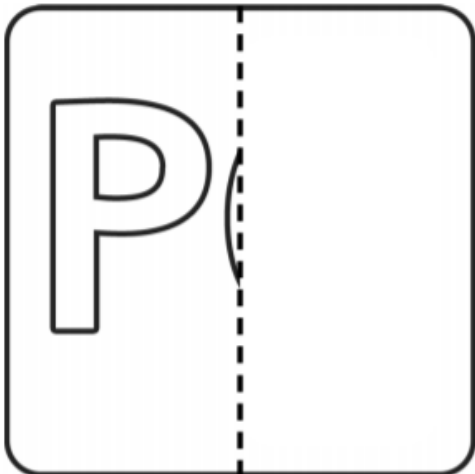




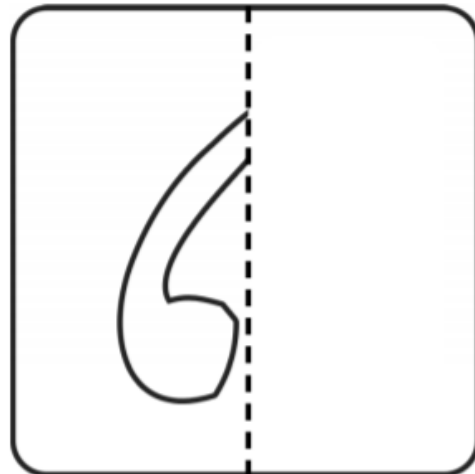
parking



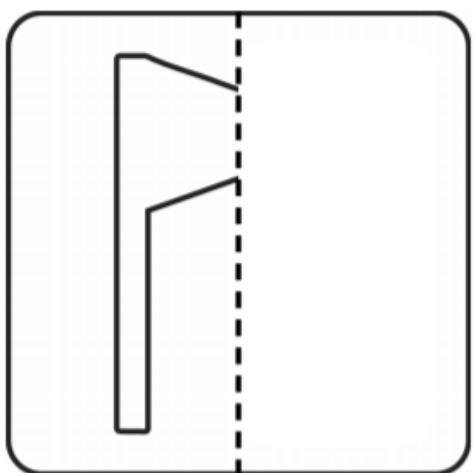
picnic site



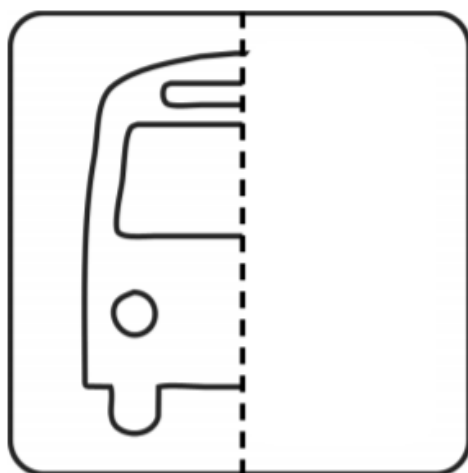
post office



telephone



golf course



bus station



parking



picnic site



post office




telephone



golf course



bus station



church



camp site



cycle  
route



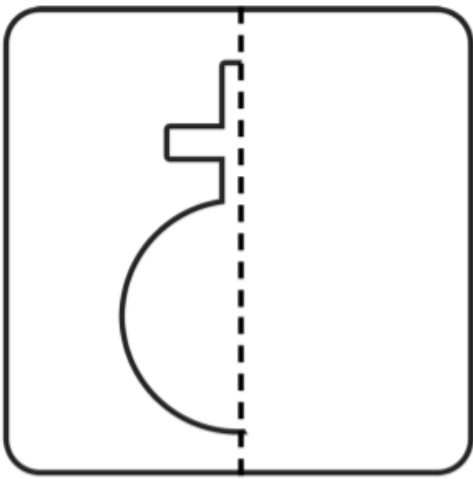
viewpoint



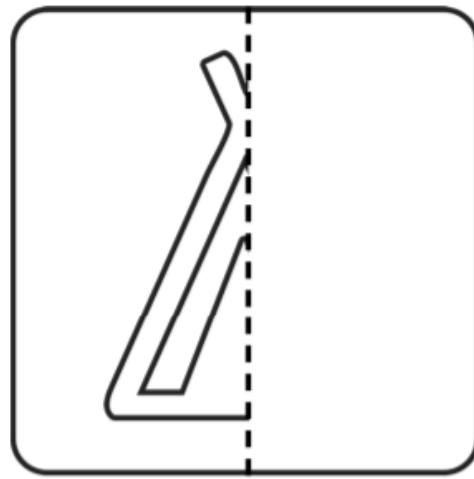
nature  
reserve




information  
point



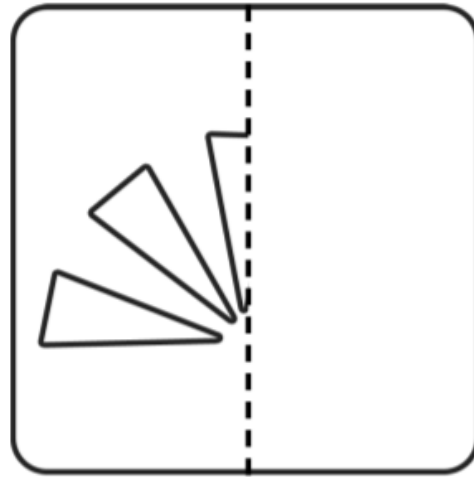
church



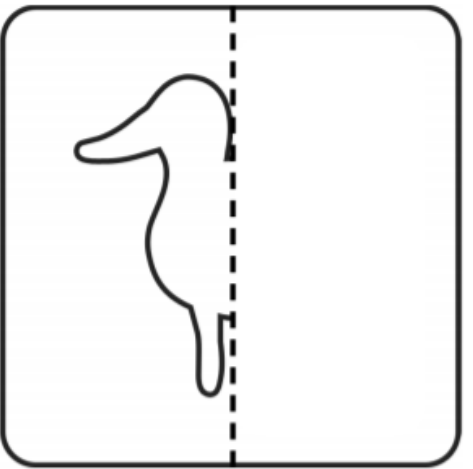
camp site



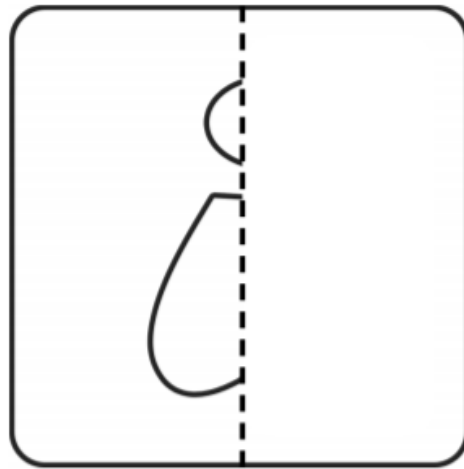
cycle  
route









viewpoint



nature  
reserve



information  
point

Date			
Subject/s	Geography		
Learning Objective	To create a simple scale drawing		
		SA	TA
			
Success Criteria	I can draw a map of a short route.		
			
	I can use the standard map symbols.		
			
	I can understand the importance of a key.		
			
Support	Independent	Adult Support ( )	Group Work
<b><u>Key vocabulary for the lesson:</u></b>			