




Steps to Success

Lockdown	
Date	13.1.21
Subject/s	Geography
Learning Objective	To identify the polar regions

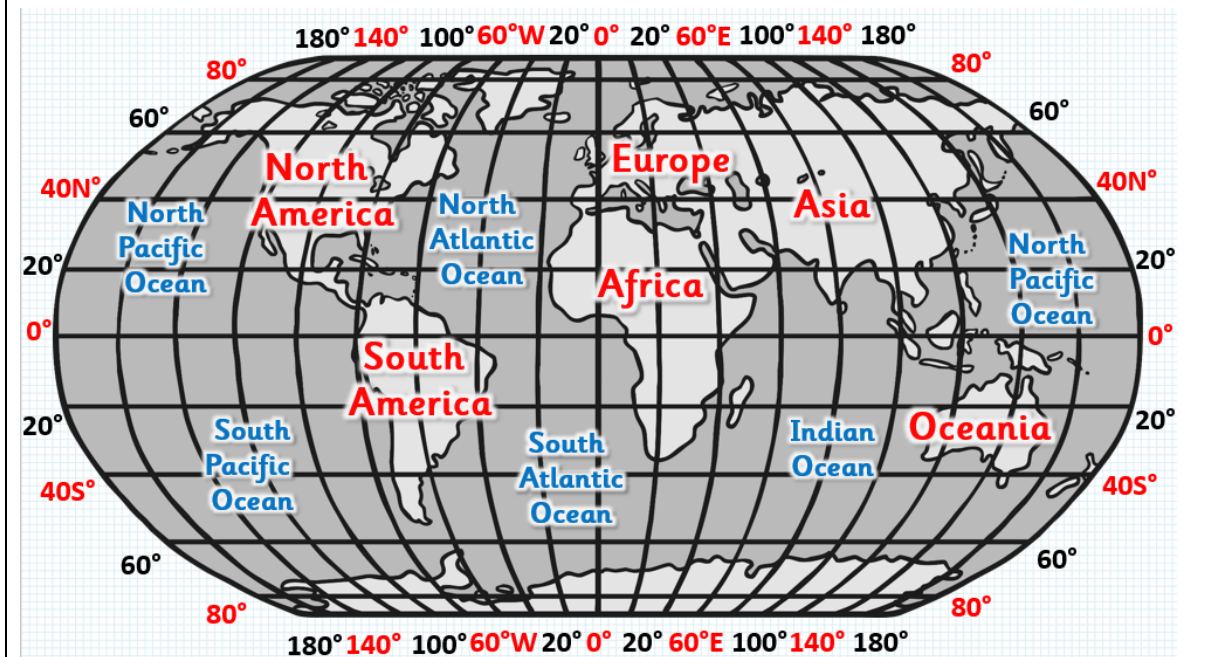
		SA 	TA 
Success Criteria 	I can identify the polar regions using an atlas.		
	I can identify the oceans that surround the Antarctic / Arctic.		
	I can use latitude and longitude to locate places		
Support	Independent	Adult Support ()	Group Work

Key vocabulary for the lesson:

Northern hemisphere Southern hemisphere equator Tropic of Cancer
Tropic of Capricorn latitude longitude

Using the map below:

- Give the latitude and longitude of the 8 countries inside the Arctic Circle



On your blank world map:

- Label the 8 countries inside the Arctic Circle
- Draw a line of latitude and a line of longitude – label them
- Label the Antarctic
- Label the countries close to the Antarctic

Challenge

- Using what you've learnt today, what differences are there between the Arctic and Antarctic?

